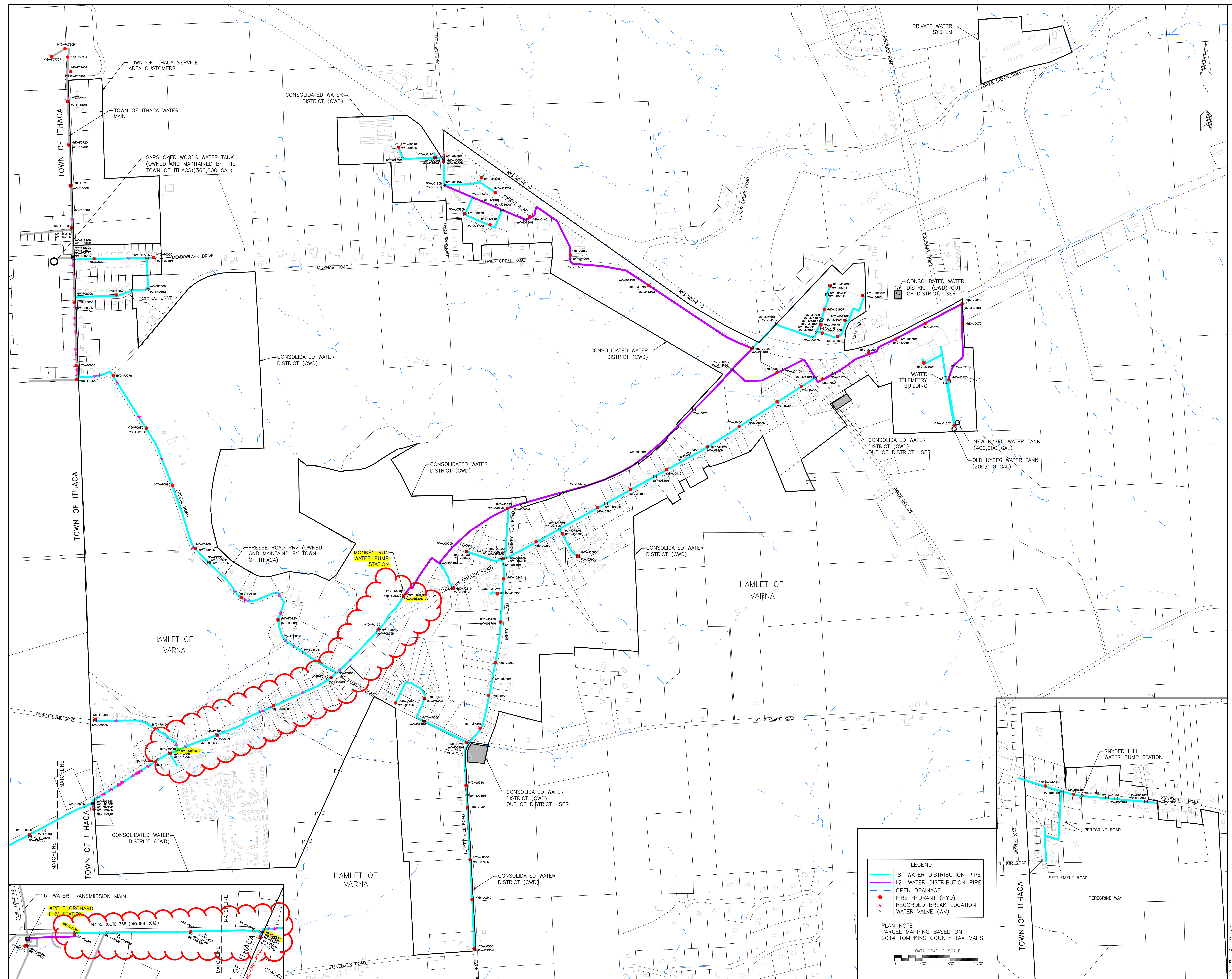


**TOWN OF DRYDEN  
 WATER SYSTEM MAP**

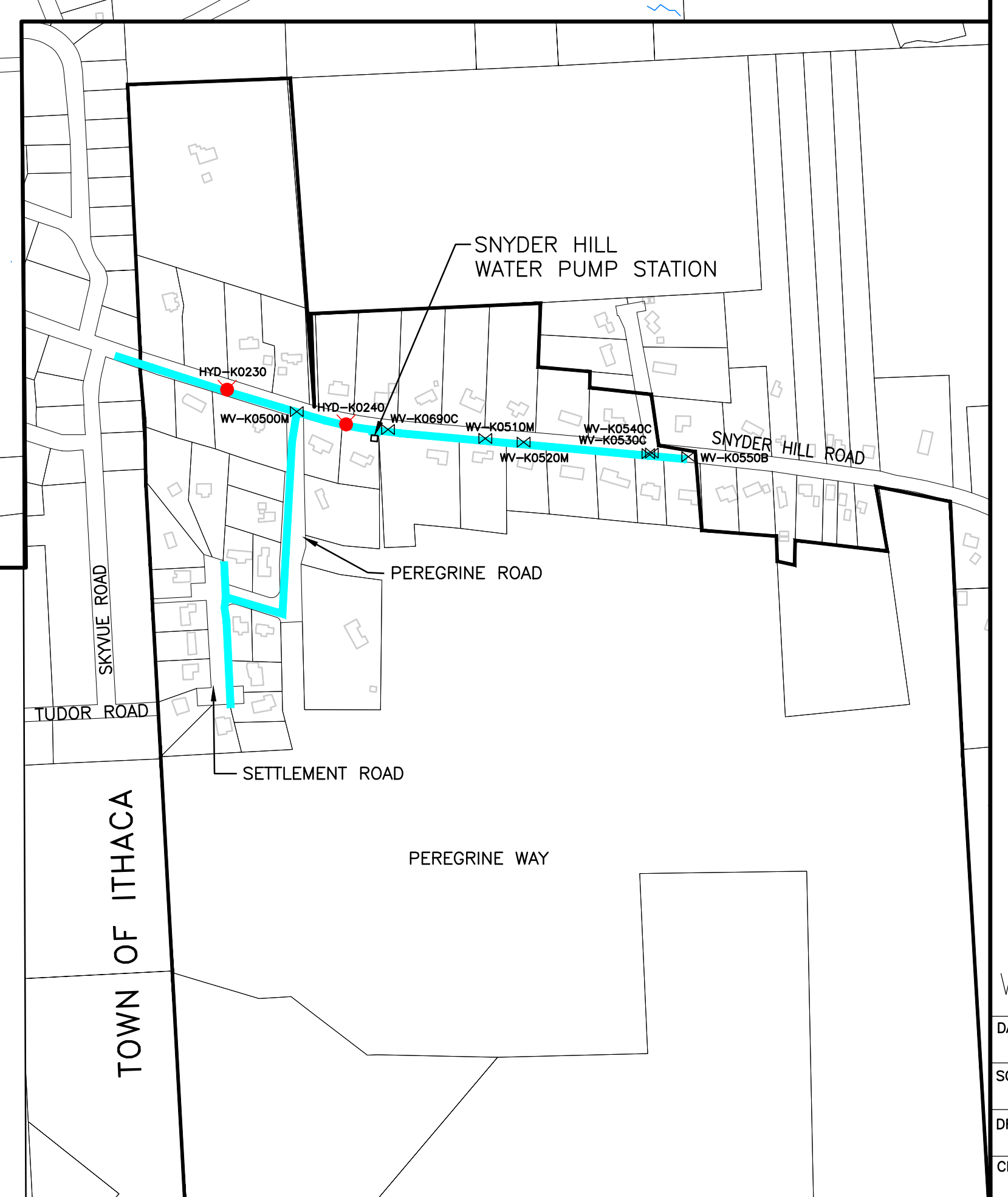
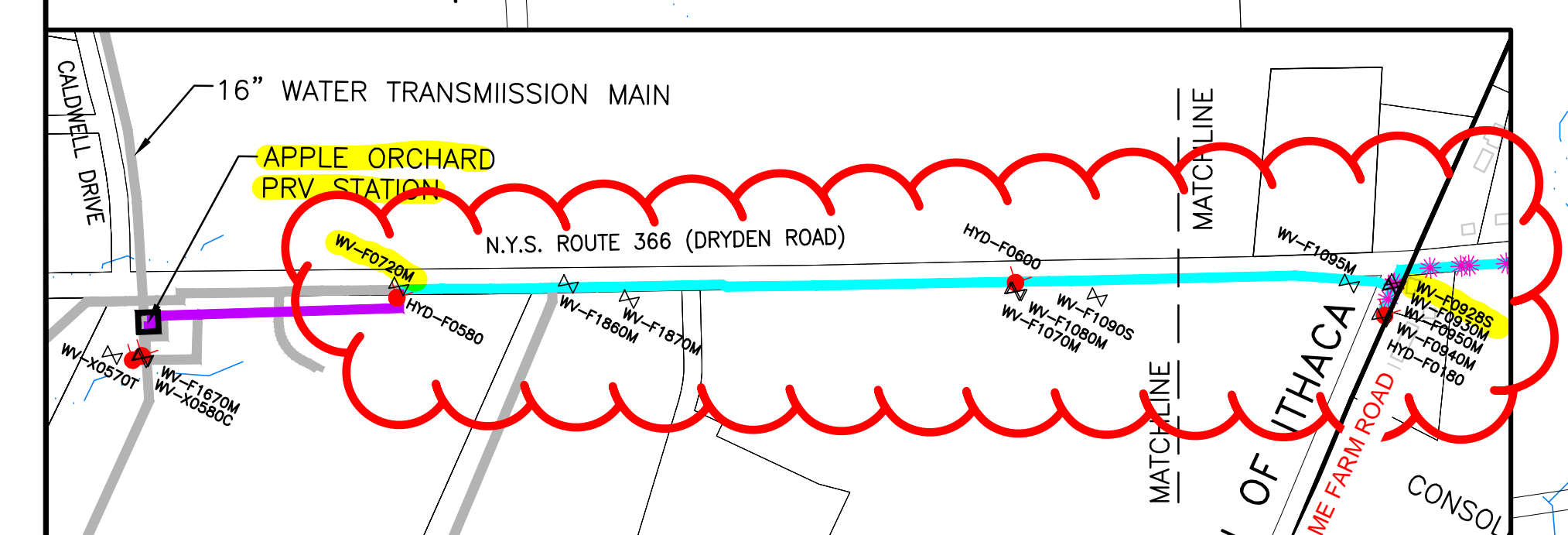
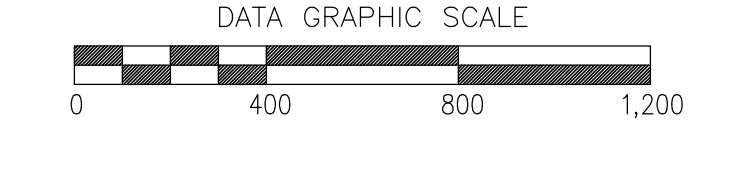
TOWN OF DRYDEN, TOMPKINS COUNTY, NEW YORK



**LEGEND**

- 8" WATER DISTRIBUTION PIPE
- 12" WATER DISTRIBUTION PIPE
- - - OPEN DRAINAGE
- FIRE HYDRANT (HYD)
- \* RECORDED BREAK LOCATION
- WATER VALVE (WV)

**PLAN NOTE**  
 PARCEL MAPPING BASED ON  
 2014 TOMPKINS COUNTY TAX MAPS



**CONSOLIDATED WATER DISTRICT**

DATE:	5/1/19	JOB No.	
SCALE:	AS SHOWN		E14-02
DRAWN BY:	DMH	SHEET	
CHECKED:	DAH		<b>10F1</b>

ALL CERTIFICATIONS HEREON ARE VALID FOR THIS MAP AND COPIES THEREOF ONLY IF THIS MAP AND COPIES BEAR THE SEAL OF THE LICENSED PROFESSIONAL ENGINEER WHOSE DIGNITY, REPUTATION AND INTERESTS ARE PROTECTED BY THIS MAP. NOT CONFORMING TO SECTION 2409, SUBSECTION 2, NEW YORK STATE EDUCATION LAW. ANY REVISIONS TO THIS MAP NOT CONFORMING TO SECTION 2409, SUBSECTION 2, NEW YORK STATE EDUCATION LAW, ARE PROHIBITED BY LAW.