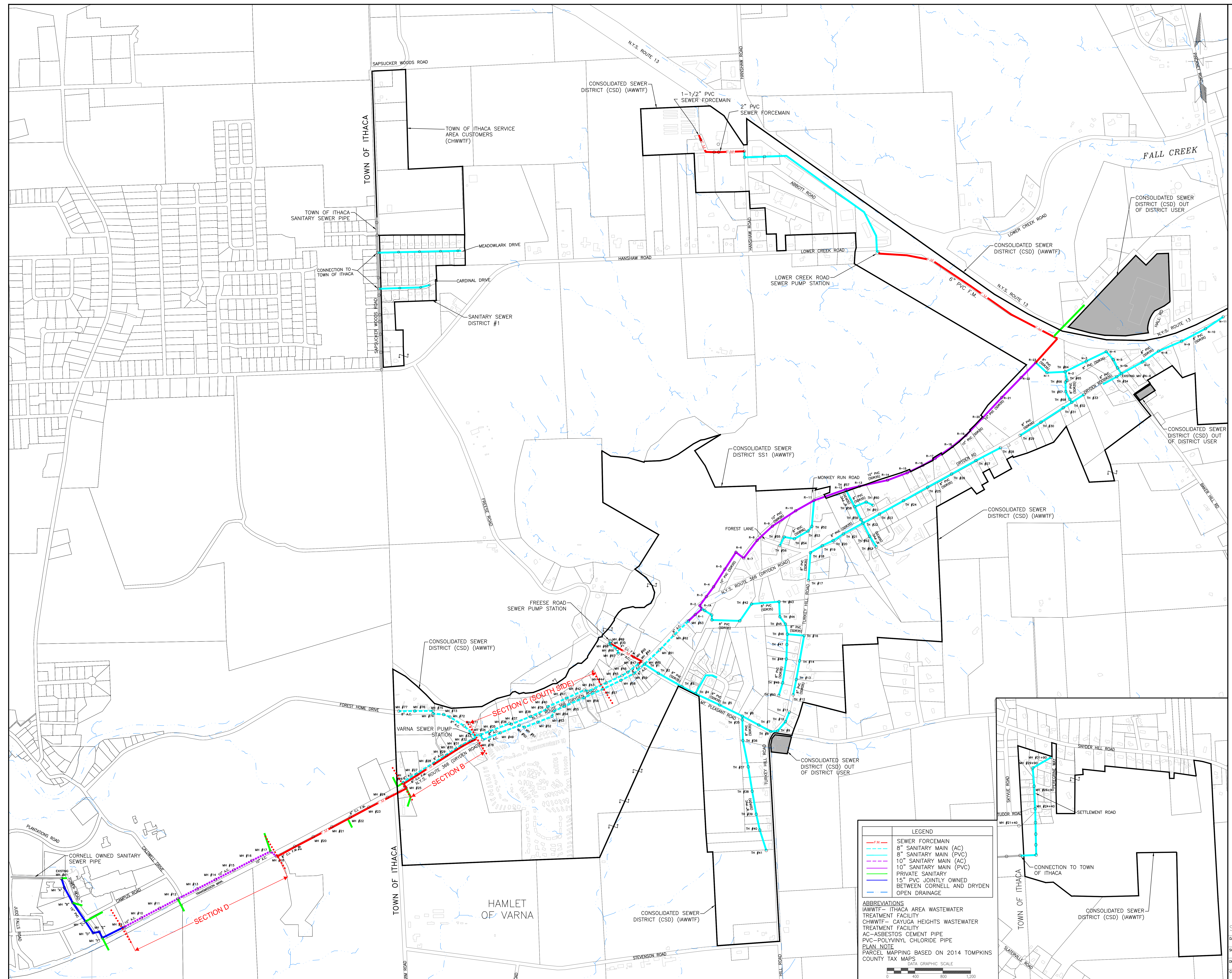


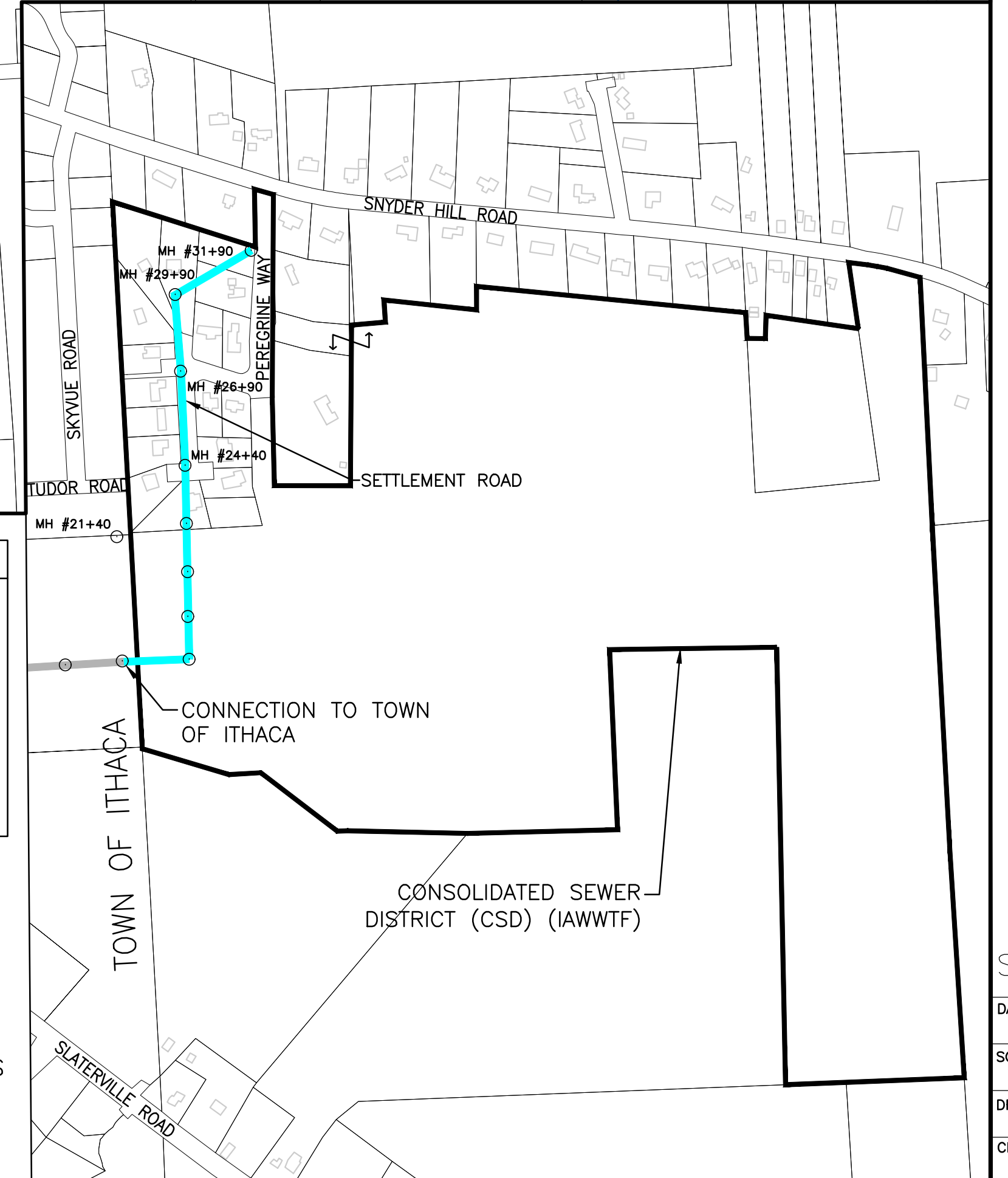

**TOWN OF DRYDEN
 SANITARY SEWER SYSTEM MAP**

TOWN OF DRYDEN, TOMPKINS COUNTY, NEW YORK



LEGEND	
	SEWER FORCEMAIN
	8" SANITARY MAIN (AC)
	8" SANITARY MAIN (PVC)
	10" SANITARY MAIN (AC)
	10" SANITARY MAIN (PVC)
	PRIVATE SANITARY
	15" PVC JOINTLY OWNED BETWEEN CORNELL AND DRYDEN
	OPEN DRAINAGE

ABBREVIATIONS
 IAWWTF - ITHACA AREA WASTEWATER TREATMENT FACILITY
 CHWTF - CAYUGA HEIGHTS WASTEWATER TREATMENT FACILITY
 AC - ASBESTOS CEMENT PIPE
 PVC - POLYVINYL CHLORIDE PIPE
PLAN NOTE
 PARCEL MAPPING BASED ON 2014 TOMPKINS COUNTY TAX MAPS



WARNING: ALTERATIONS TO THIS MAP NOT CONFORMING TO SECTION 2209, SUBSECTION 2, NEW YORK STATE EDUCATION LAW, ARE PROHIBITED BY LAW. ALL CERTIFICATIONS HEREON ARE VALID FOR THIS MAP AND COPIES THEREOF ONLY IF THIS MAP AND COPIES BEAR THE SEAL OF THE LICENSED PROFESSIONAL ENGINEER WHOSE SIGNATURE APPEARS HEREON.