

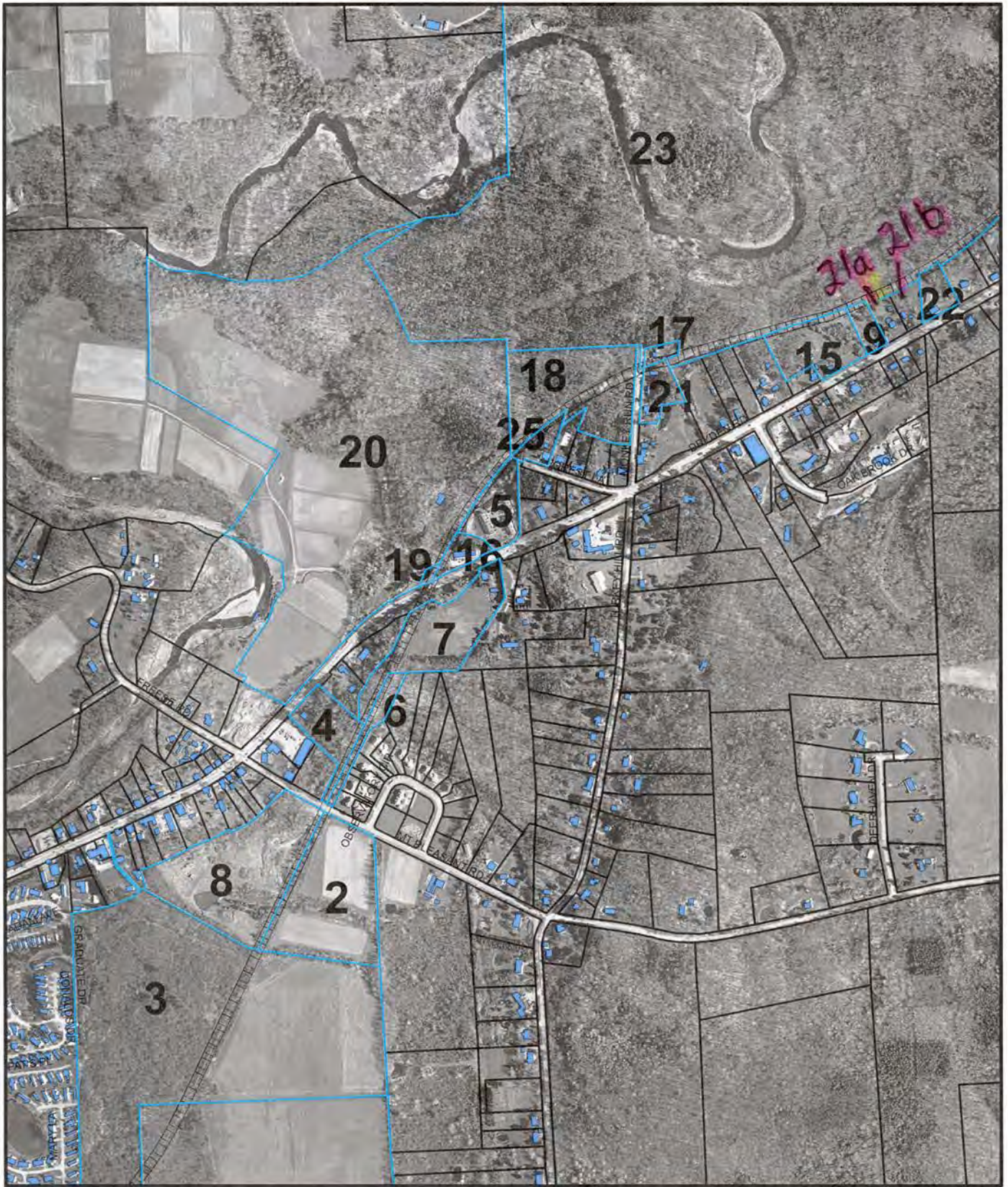
Map 1
**Dryden Trail (Varna Section):
Game Farm Rd to Mt Pleasant Rd**

Prepared by the Ithaca-Tompkins
County Transportation Council - 5/26/16



0 0.1 0.2
Miles

Scale

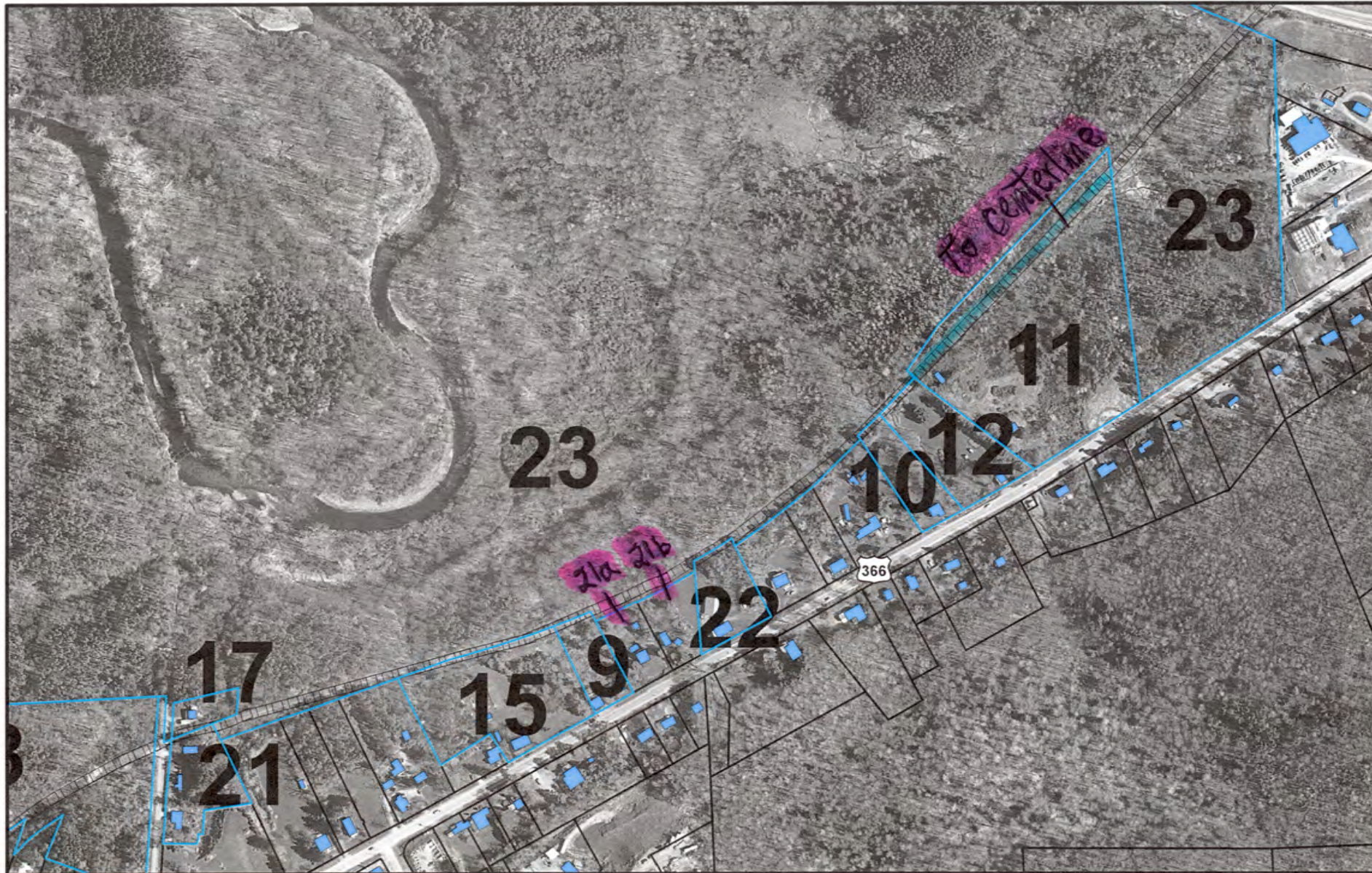


Map 2
Dryden Trail (Varna Section):
Mt Pleasant Rd to Monkey Run Rd

Prepared by the Ithaca-Tompkins
 County Transportation Council - 5/26/16

0 0.075 0.15
 Miles

Scale

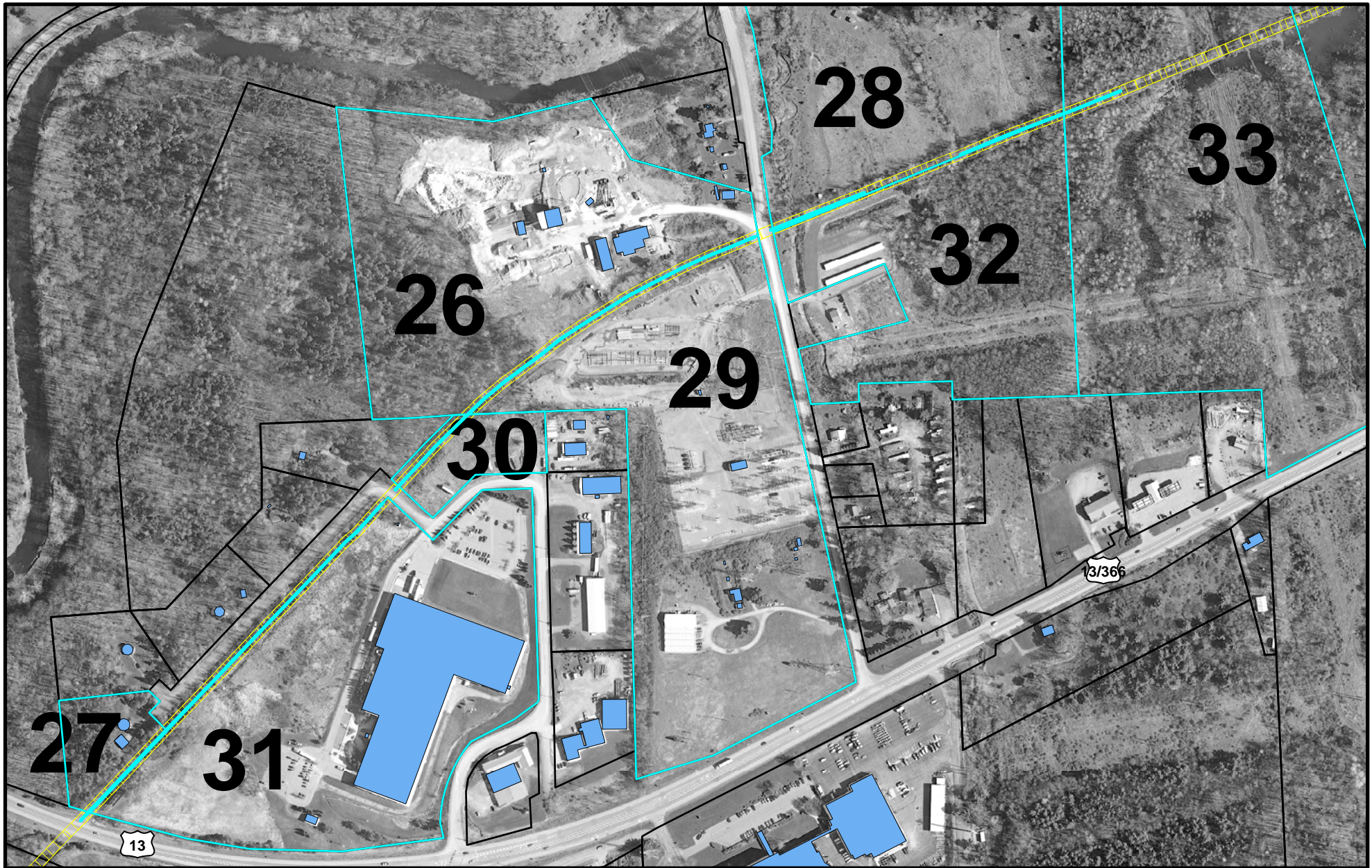


Map 3
 Dryden Trail (Varna Section):
 Monkey Run Rd to Rt 13

Prepared by the Ithaca-Tompkins
 County Transportation Council - 5/26/16

0 0.05 0.1
 Miles

Scale

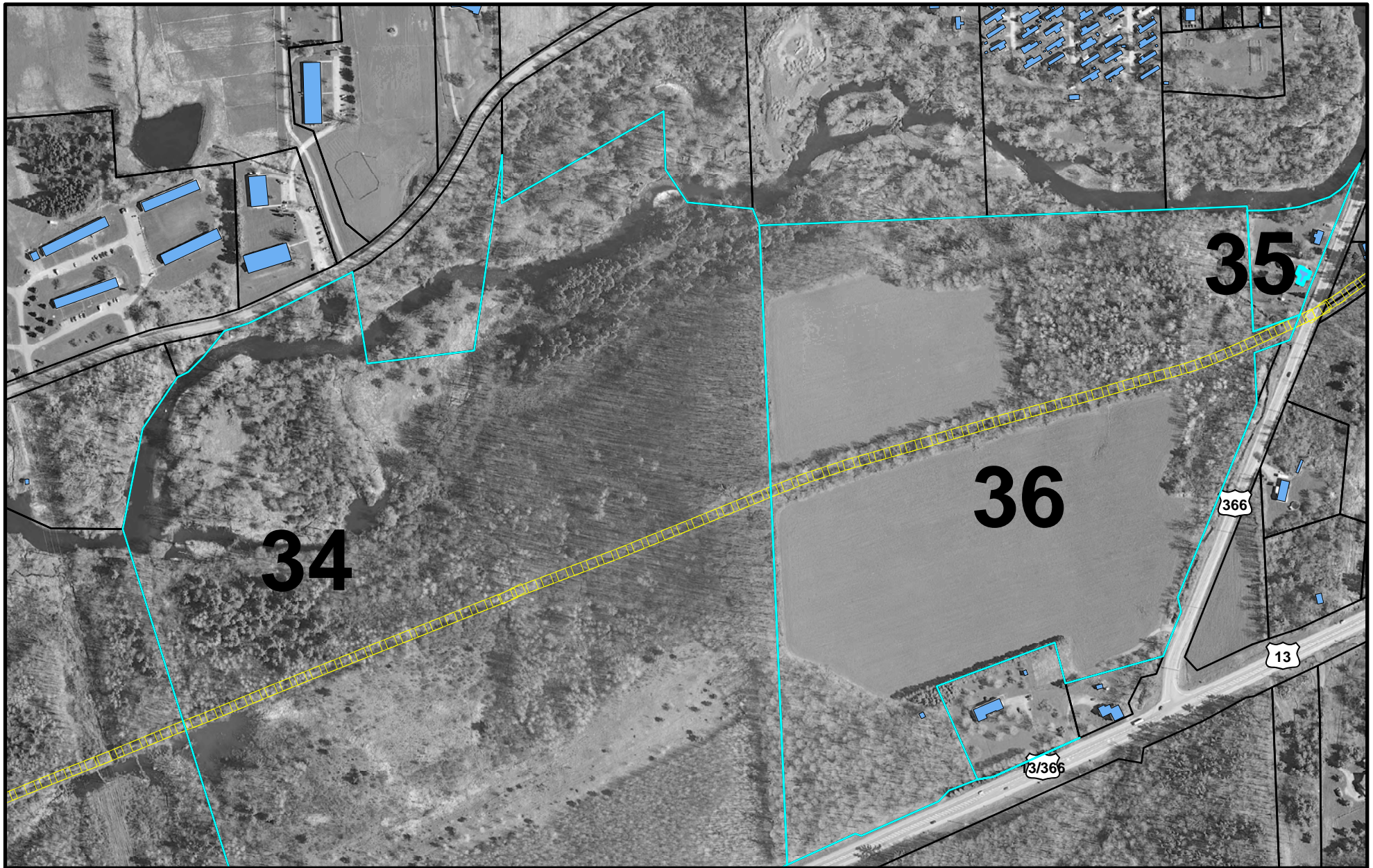


Map 4
Dryden Trail (Varna Section):
Rt 13 to East of Pinckney Rd

Prepared by the Ithaca-Tompkins
County Transportation Council - 8/2/16

0 0.05 0.1
Miles

Scale

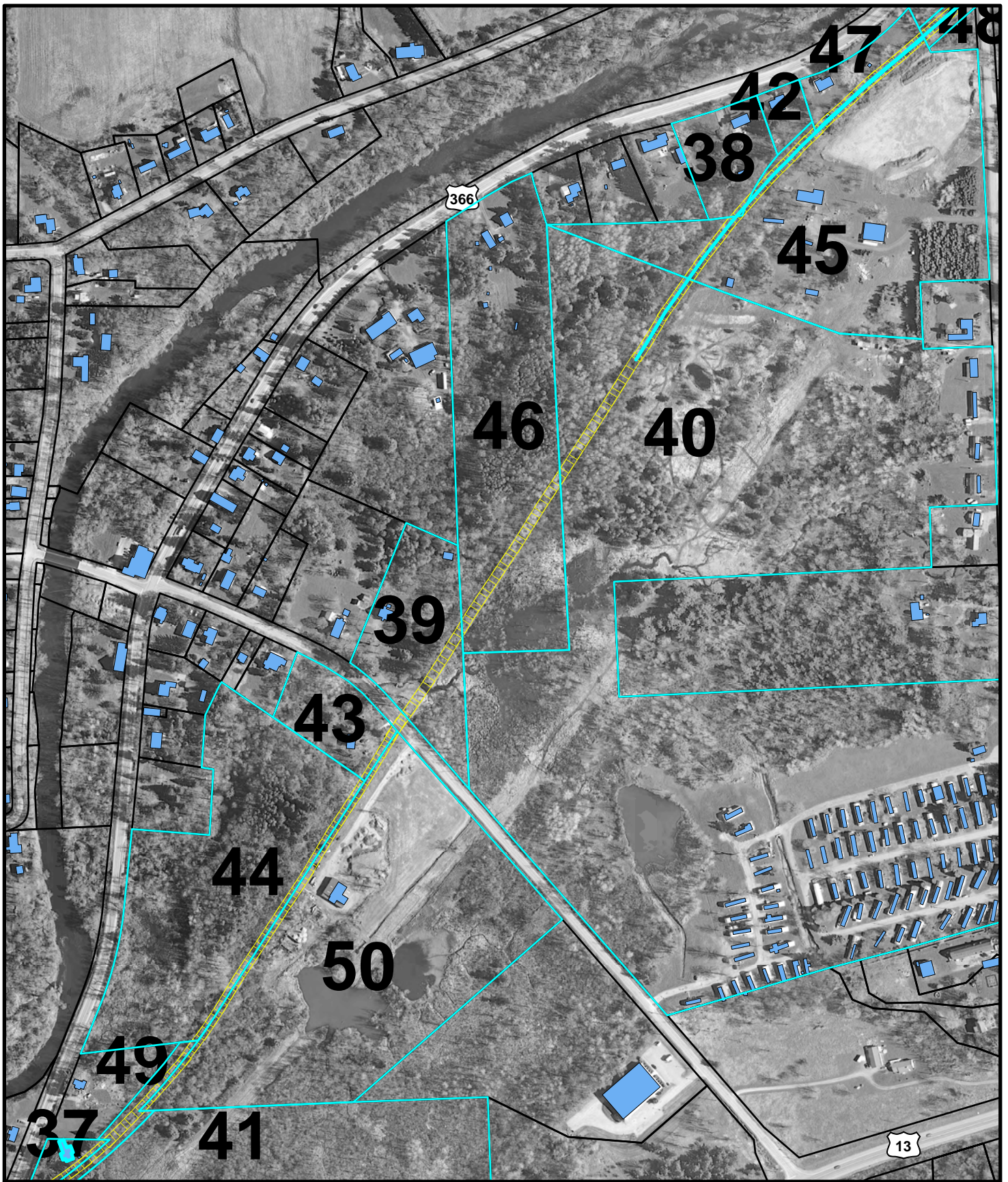


Map 5
**Dryden Trail (Varna Section):
East of Pinckney Rd to Rt 366**

Prepared by the Ithaca-Tompkins
County Transportation Council - 8/2/16

0 0.05 0.1
Miles

Scale



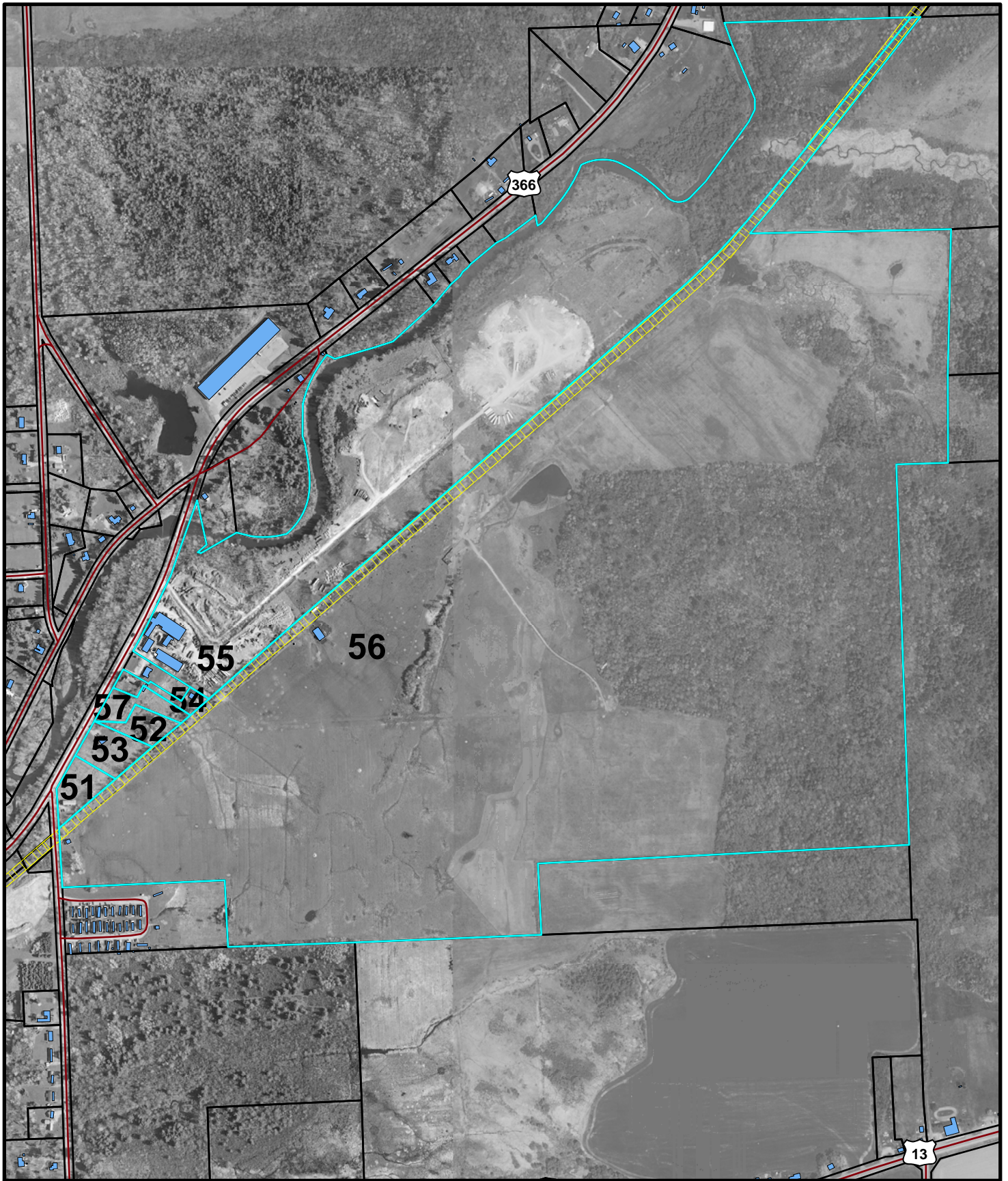
Map 6
**Dryden Trail (Fall Creek Section):
Rt 366 to Kirk Rd**



Prepared by the Ithaca-Tompkins
County Transportation Council - 8/2/16

0 0.05 0.1
Miles

Scale



Map 7
**Dryden Trail (Fall Creek Section):
Kirk Rd to South of Johnson Rd**



Prepared by the Ithaca-Tompkins
County Transportation Council - 8/2/16

0 0.075 0.15
Miles

Scale

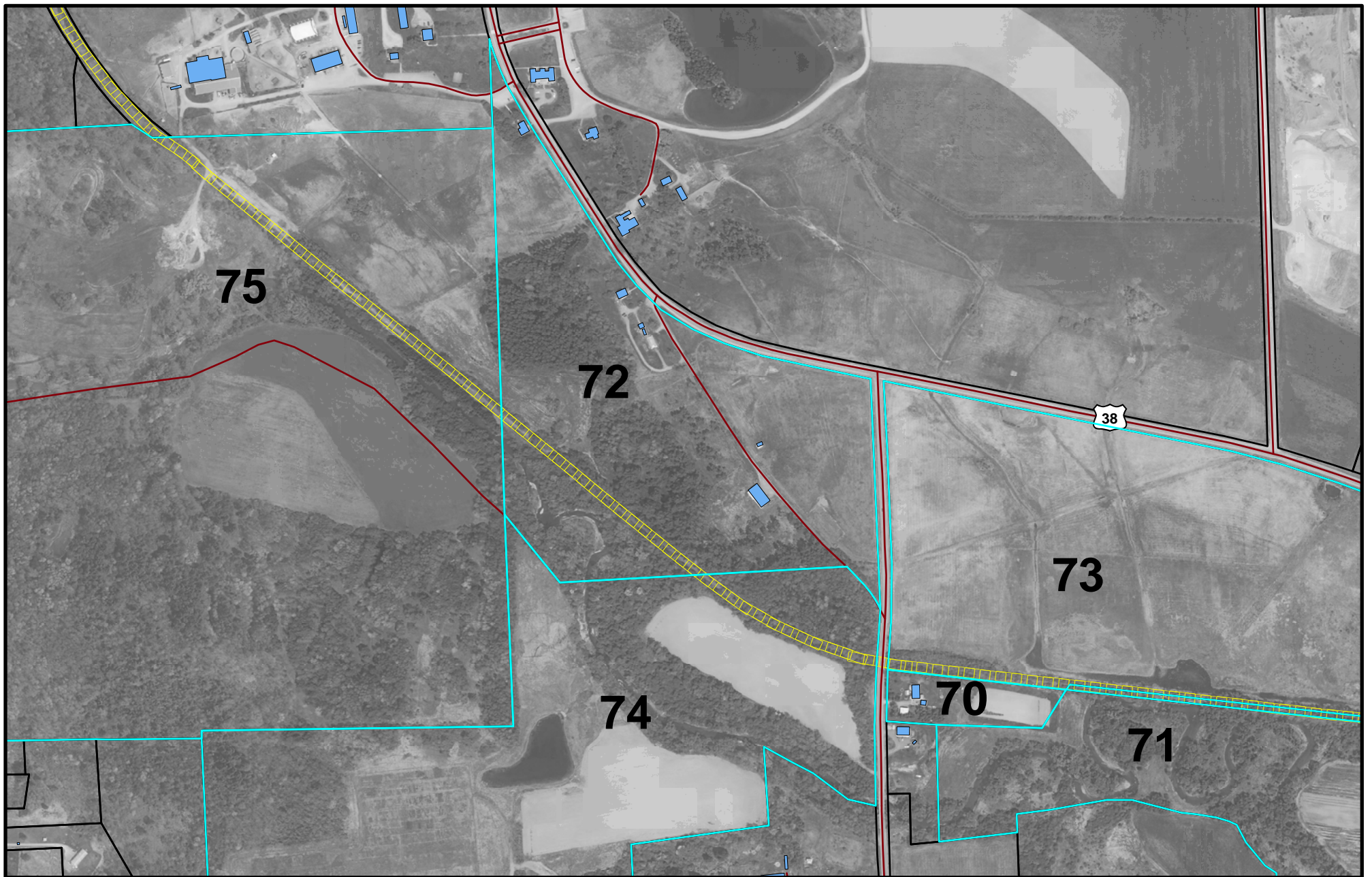


Map 8
Freeville-Dryden Trails:
Village of Freeville

Prepared by the Ithaca-Tompkins
County Transportation Council - 8/2/16

0 0.05 0.1
Miles

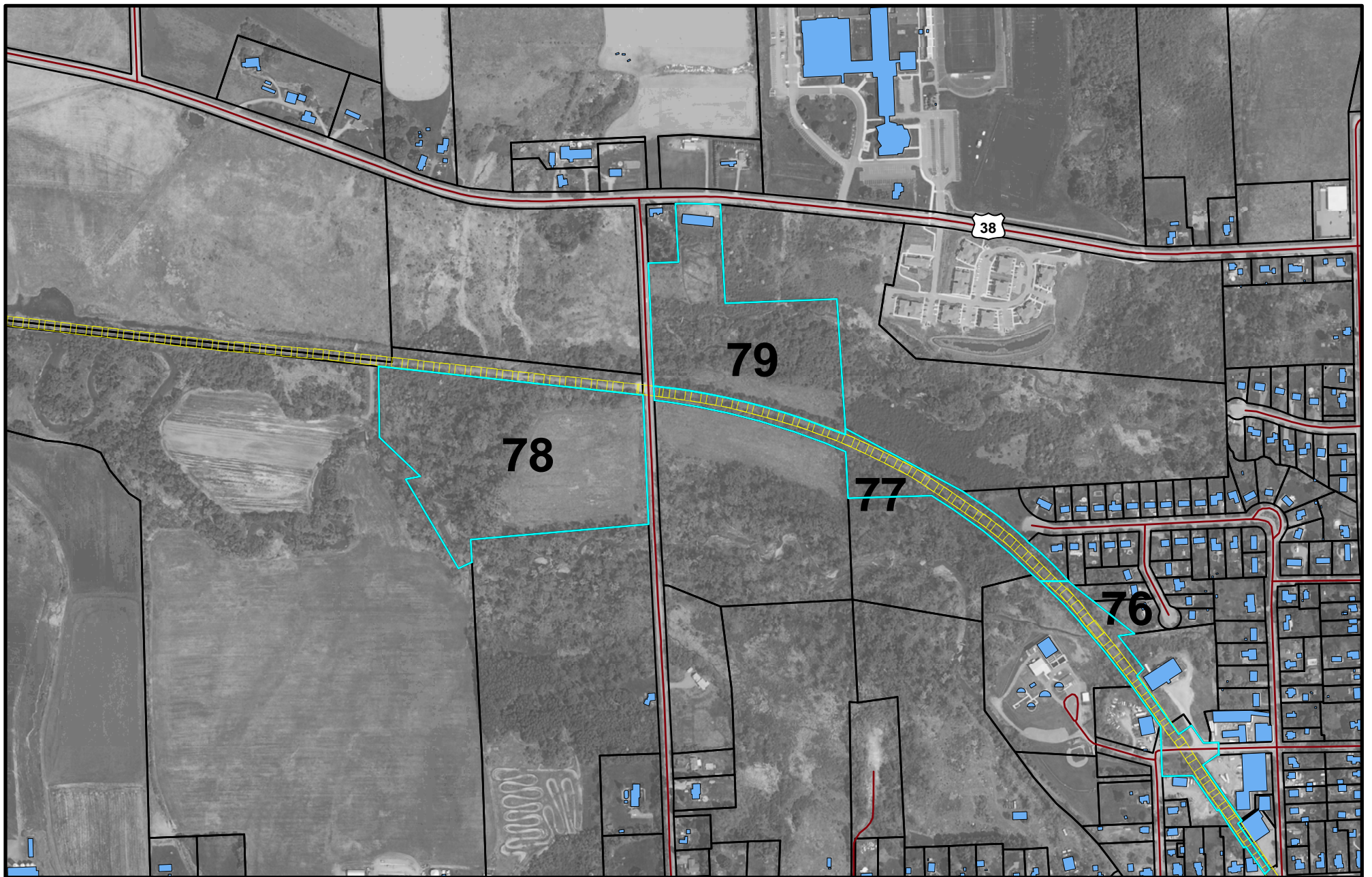
Scale



Map 9
**Freeville-Dryden Trail:
Freeville V/L to East of George Rd**

Prepared by the Ithaca-Tompkins
County Transportation Council - 8/2/16

0 0.05 0.1
Miles
Scale



Map 10
**Freeville-Dryden Trail:
George Rd to Dryden Village**

Prepared by the Ithaca-Tompkins
County Transportation Council - 8/2/16

0 0.05 0.1
Miles

Scale